







Legend

-  Borough Boundary
-  Catchment S09 - East Dulwich
-  Surface Water Flooding Incidents
- Risk of Flooding from Surface Water (RoFSW)**
-  1 in 30 year
-  1 in 100 year
-  1 in 1000 year

METIS
metisconsultants.co.uk



Surface Water Management Plan

Catchment S09 - East Dulwich:
Surface Water Flood Risk

This document has been prepared pursuant to and subject to the terms of Metis' appointment by its client. Metis accepts no liability for any use of this document other than by its original client or following Metis' express agreement to such use, and only for the purpose for which it was prepared and provided.

1:15,000

Page Size:
A3